

BOARD OF ASSESSMENT APPEALS, STATE OF COLORADO 1313 Sherman Street, Room 315 Denver, Colorado 80203	Docket Number: 71390
Petitioner: BOWLES LAKEVIEW LLC	
v. Respondent: ARAPAHOE COUNTY BOARD OF EQUALIZATION	
ORDER ON STIPULATION	

THE PARTIES TO THIS ACTION entered into a Stipulation, which has been accepted by the Board of Assessment Appeals. A copy of the Stipulation is attached and incorporated as a part of this decision.

FINDINGS OF FACT AND CONCLUSIONS:

1. Subject property is described as follows:

County Schedule No.: 032070943+2
Category: Valuation/Protest Appeal Property Type: Residential

2. Petitioner is protesting the 2017 actual value of the subject property.

3. The parties agreed that the 2017 actual value of the subject property should be reduced to:

Total Value: \$2,415,000
 (Reference Attached Stipulation)


4. The Board concurs with the Stipulation.

ORDER:

Respondent is ordered to reduce the 2017 actual value of the subject property, as set forth above.
 The Arapahoe County Assessor is directed to change his/her records accordingly.

DATED AND MAILED this 21st day of August 2018.

BOARD OF ASSESSMENT APPEALS




Diane M. DeVries



Debra A. Baumbach

I hereby certify that this is a true and correct copy of the decision of the Board of Assessment Appeals.



Yesenia Araujo

**BOARD OF ASSESSMENT APPEALS
STATE OF COLORADO
DOCKET NUMBER 71390
CORRECTED STIPULATION as To Tax Years 2017/2018 Actual Value**

STATE OF COLORADO
BD OF ASSESSMENT APPEALS
2018 AUG 14 PM 3:15

BOWLES LAKEVIEW LLC,

Petitioner,

vs.

ARAPAHOE COUNTY BOARD OF EQUALIZATION,

Respondent.

THE PARTIES TO THIS ACTION entered into a Stipulation regarding tax year 2017/2018 valuation of the property listed in this Petition and jointly moves the Board of Assessment Appeals to enter its Order based on this stipulation. Conference calls with the petitioner and respondent have resulted in the following agreement:

Subject property is classified as **RESIDENTIAL** and is identified as County Schedule Numbers: **2077-18-3-03-001, 2077-18-3-03-002 AND 2077-18-3-03-003.**

A brief narrative as to why the reduction was made: Comparable market sales indicate that adjustment to this value is correct.


The parties have agreed that the 2017/2018 actual value of the subject property should be reduced as follows:

ORIGINAL VALUE		NEW VALUE	
2077-18-3-03-001		2017/2018	
Land	\$1,012,500	Land	\$890,000
Improvements	\$0	Improvements	\$0
Personal	\$0	Personal	\$0
Total	\$1,012,500	Total	\$890,000
 ORIGINAL VALUE		 NEW VALUE	
2077-18-3-03-002		2017/2018	
Land	\$810,000	Land	\$782,500
Improvements	\$0	Improvements	\$0
Personal	\$0	Personal	\$0
Total	\$810,000	Total	\$762,500
 ORIGINAL VALUE		 NEW VALUE	
2077-18-3-03-003		2017/2018	
Land	\$810,000	Land	\$762,500
Improvements	\$0	Improvements	\$0
Personal	\$0	Personal	\$0
Total	\$810,000	Total	\$762,500
 TOTAL	 \$2,632,500	 TOTAL	 \$2,415,000


The valuation, as established above, shall be binding only with respect to the tax years 2017/2018. This valuation, as established above, is for purposes of settlement only and does not reflect an appraised value.

Both parties agree that the hearing before the Board of Assessment Appeals be vacated or is unnecessary if one has not yet been scheduled. Petitioner agrees to waive the right to any further appeal for the assessment year covered by this Stipulation.

DATED the 24th day of August 2018.



Edward Bosier
7238 S. Sundown Circle
Littleton, CO 80120
(303) 347-8865



Ronald A. Carl, #21673
Arapahoe Cnty. Bd. Equalization
5334 S. Prince St.
Littleton, CO 80120-1136
(303) 795-4639



Marc Scott
Arapahoe County Assessor
5334 S. Prince St
Littleton, CO 80120-1136
(303) 795-4600