

BOARD OF ASSESSMENT APPEALS, STATE OF COLORADO 1313 Sherman Street, Room 315 Denver, Colorado 80203	Docket Number: 63797
Petitioner: WESTCORE PYRAMID LP, v. Respondent: DOUGLAS COUNTY BOARD OF EQUALIZATION.	
ORDER ON STIPULATION	

THE PARTIES TO THIS ACTION entered into a Stipulation, which has been approved by the Board of Assessment Appeals. A copy of the Stipulation is attached and incorporated as a part of this decision.

FINDINGS OF FACT AND CONCLUSIONS:

1. Subject property is described as follows:

County Schedule No.: R0399723+1

Category: Valuation Property Type: Commercial Real

2. Petitioner is protesting the 2013 actual value of the subject property.
3. The parties agreed that the 2013 actual value of the subject property should be reduced to:

Total Value: \$11,198,240

(Reference Attached Stipulation)

4. The Board concurs with the Stipulation.


ORDER:

Respondent is ordered to reduce the 2013 actual value of the subject property, as set forth above.

The Douglas County Assessor is directed to change his/her records accordingly.

DATED AND MAILED this 5th day of August 2014.

BOARD OF ASSESSMENT APPEALS




Diane M. DeVries



Debra A. Baumbach

I hereby certify that this is a true and correct copy of the decision of the Board of Assessment Appeals.



Cara McKeller



STATE OF COLORADO
BC OF ASSESSMENT APPEALS
2014 JUL 30 PM 12:25

BOARD OF ASSESSMENT APPEALS, STATE OF COLORADO 1313 Sherman Street, Room 315 Denver, Colorado 80203	
Petitioner: WESTCORE PYRAMID LP	
v.	
Respondent: DOUGLAS COUNTY BOARD OF EQUALIZATION.	Docket Number: 63797 Schedule Nos.: R0399723 +1
Attorneys for Respondent: Meredith P. Van Horn, #42487 Assistant County Attorney Office of the County Attorney Douglas County, Colorado 100 Third Street Castle Rock, Colorado 80104 Phone Number: 303-660-7414 FAX Number: 303-688-6596 E-mail: attorney@douglas.co.us	
STIPULATION (As to Tax Year 2013 Actual Values)	

Petitioner and Respondent hereby enter into this Stipulation regarding the tax year 2013 valuations of the subject properties, and jointly move the Board of Assessment Appeals to enter its order based on this Stipulation.

The Petitioner and Respondent agree and stipulate as follows:

1. The properties subject to this Stipulation are described as set forth in the County Schedule Numbers on the Attachment to this Stipulation.
2. The subject properties are classified as Commercial property.

3. Attachment A reflects the actual values of the subject properties, as assigned by the Assessor for tax year 2013.

4. Attachment A further reflects the actual values of the subject properties after a timely appeal, as assigned by the Board of Equalization.

5. After further review and negotiation, the Petitioner and the Respondent agree to the following tax year 2013 actual values of the subject properties, as also shown on Attachment A.

6. The valuations, as established on Attachment A, shall be binding only with respect to tax year 2013.

7. Brief Narrative as to why the reductions were made:

Further review of account data, market sales and income/expense data indicated that a reduction in value was warranted.


8. Because 2014 is an intervening year, the parties have further agreed that the 2014 value shall also be adjusted in order to make it consistent with the 2013 value.

9. Both parties agree that the hearing scheduled before the Board of Assessment Appeals on July 15, 2014 at 8:30 a.m. be vacated.

DATED this 28th day of July, 2014.



RONALD S. LOSER, #1685
Attorney for Petitioner
Robinson Waters & O'Doriso
1099 18th Street, Suite 2600
Denver, CO 80202
303-297-2600



MEREDITH P. VAN HORN, #42487
Assistant County Attorney
for Respondent DOUGLAS COUNTY
BOARD OF EQUALIZATION
100 Third Street
Castle Rock, CO 80104
303-660-7414

Docket Number 63797

DOCKET NO. 63797

ATTACHMENT A

PARCEL #		ASSESSOR VALUES	BOE VALUES	STIPULATED VALUES
R0399723	Land	\$1,458,371	\$1,458,371	\$1,458,371
	Improvements	<u>\$10,111,609</u>	<u>\$10,111,609</u>	<u>\$9,541,629</u>
	Total	\$11,569,980	\$11,569,980	\$11,000,000
R0459319	Land	\$35,284	\$35,284	\$35,284
	Improvements	<u>\$162,956</u>	<u>\$162,956</u>	<u>\$162,956</u>
	Total	\$198,240	\$198,240	\$198,240
	Totals	\$11,768,220	\$11,768,220	\$11,198,240