

BOARD OF ASSESSMENT APPEALS, STATE OF COLORADO 1313 Sherman Street, Room 315 Denver, Colorado 80203	Docket Number: 58820
Petitioner: INVERNESS GROUP LLC, v. Respondent: ARAPAHOE COUNTY BOARD OF EQUALIZATION.	
ORDER ON STIPULATION	

THE PARTIES TO THIS ACTION entered into a Stipulation, which has been approved by the Board of Assessment Appeals. A copy of the Stipulation is attached and incorporated as a part of this decision.

FINDINGS OF FACT AND CONCLUSIONS:

1. Subject property is described as follows:

County Schedule No.: 2075-35-3-18-002

Category: Valuation Property Type: Commercial Real
2. Petitioner is protesting the 2011 actual value of the subject property.
3. The parties agreed that the 2011 actual value of the subject property should be reduced to:

Total Value: \$330,372
 (Reference Attached Stipulation)
4. The Board concurs with the Stipulation.

ORDER:

Respondent is ordered to reduce the 2011 actual value of the subject property, as set forth above.

The Arapahoe County Assessor is directed to change his/her records accordingly.

DATED AND MAILED this 11th day of September 2012.

BOARD OF ASSESSMENT APPEALS

Diane M DeVries

Diane M. DeVries

Debra A Baumbach

Debra A. Baumbach

I hereby certify that this is a true and correct copy of the decision of the Board of Assessment Appeals.

Cara McKeller

Cara McKeller



STIPULATION (As To Tax Year 2011 Actual Value)

INVERNESS GROUP LLC

Petitioners,

vs.

ARAPAHOE COUNTY BOARD OF EQUALIZATION,

Respondent.

THE PARTIES TO THIS ACTION entered into a Stipulation, regarding the tax year 2011 valuation of the subject properties and jointly moves the Board of Assessment Appeals to enter its Order based on this stipulation. A conference call with the petitioner and respondent have resulted in the following agreement:

Subject property is classified as COMMERCIAL and described as follows: 16 Inverness Place East, #E-200, County Schedule Number 2075-35-3-18-002.

A brief narrative as to why the reduction was made: Analyzed market information.

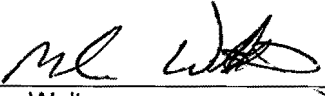
The parties have agreed that the 2011 actual value of the subject property should be reduced as follows:


ORIGINAL VALUE		NEW VALUE (2011)	
Land	\$146,580	Land	\$146,580
Improvements	\$220,500	Improvements	\$183,792
Personal	\$0	Personal	\$0
Total	\$367,080	Total	\$330,372


The valuation, as established above, shall be binding only with respect to the tax year 2011.

Both parties agree that the hearing before the Board of Assessment Appeals be vacated or is unnecessary if one has not yet been scheduled.

DATED the 3RD day of AUGUST 2012.


 Mike Walter
 1st New Real Estate Services
 3333 S. Wadsworth Blvd., #200
 Lakewood, CO 80227
 (720) 962-5750


 Ronald A. Carl, #21673
 Arapahoe Cnty. Bd. Equalization
 5334 S. Prince St.
 Littleton, CO 80120-1136
 (303) 795-4639


 Corbin Sakdol
 Arapahoe County Assessor
 5334 S. Prince St.
 Littleton, CO 80120-1136
 (303) 795-4600