

BOARD OF ASSESSMENT APPEALS, STATE OF COLORADO 1313 Sherman Street, Room 315 Denver, Colorado 80203	Docket Number: 57558
Petitioner: AURORA CENTRETECH LLC, v. Respondent: ARAPAHOE COUNTY BOARD OF COMMISSIONERS.	
ORDER ON STIPULATION	

THE PARTIES TO THIS ACTION entered into a Stipulation, which has been approved by the Board of Assessment Appeals. A copy of the Stipulation is attached and incorporated as a part of this decision.

FINDINGS OF FACT AND CONCLUSIONS:

1. Subject property is described as follows:

County Schedule No.: 1975-08-2-17-009

Category: Abatement Property Type: Vacant Land
2. Petitioner is protesting the 2008 actual value of the subject property.
3. The parties agreed that the 2008 actual value of the subject property should be reduced to:

Total Value: \$148,640

(Reference Attached Stipulation)
4. The Board concurs with the Stipulation.


ORDER:

Respondent is ordered to reduce the 2008 actual value of the subject property, as set forth above.

The Arapahoe County Assessor is directed to change his/her records accordingly.


DATED AND MAILED this 23rd day of January 2012.

BOARD OF ASSESSMENT APPEALS




Diane M. DeVries


I hereby certify that this is a true and correct copy of the decision of the Board of Assessment Appeals.



Debra A. Baumbach



Cara McKeller



BOARD OF ASSESSMENT APPEALS
STATE OF COLORADO
DOCKET NUMBER 57558

STATE OF COLORADO
BOARD OF ASSESSMENT APPEALS

2012 JUN 19 PM 1:36

STIPULATION (As To Tax Year 2008 Actual Value)

AURORA CENTRETECH LLC

Petitioners,

vs.

ARAPAHOE COUNTY BOARD OF COMMISSIONERS,

Respondent.

THE PARTIES TO THIS ACTION entered into a Stipulation, regarding the tax year 2008 valuation of the subject properties and jointly moves the Board of Assessment Appeals to enter its Order based on this stipulation. A conference call with the petitioner and respondent have resulted in the following agreement:

Subject property is classified as VACANT LAND and described as follows: County Schedule Number 1975-08-2-17-009.

A brief narrative as to why the reduction was made: Analyzed market information and developer's discount.

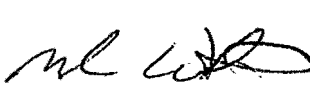
The parties have agreed that the 2008 actual value of the subject property should be reduced as follows:


ORIGINAL VALUE		NEW VALUE (2008)	
Land	\$160,074	Land	\$148,640
Improvements	\$0	Improvements	\$0
Personal	\$0	Personal	\$0
Total	\$160,074	Total	\$148,640


The valuation, as established above, shall be binding only with respect to the tax year 2008.

Both parties agree that the hearing before the Board of Assessment Appeals be vacated or is unnecessary if one has not yet been scheduled.

DATED the 28th day of DECEMBER 2011.


-Mike Walter
1st Net Real Estate services, Inc.
3333 S. Wadsworth Blvd., Suite 200
Lakewood, CO 80227
(720) 962-5750


Ronald A. Carl, #21673
Arapahoe Cnty. Bd. Equalization
5334 S. Prince St.
Littleton, CO 80120-1136
(303) 795-4639


Corbin Sakdol
Arapahoe County Assessor
5334 S. Prince St.
Littleton, CO 80120-1136
(303) 795-4600