

BOARD OF ASSESSMENT APPEALS, STATE OF COLORADO 1313 Sherman Street, Room 315 Denver, Colorado 80203	Docket Number: 56218
Petitioner: GREENWOOD POINT LLC, v. Respondent: ARAPAHOE COUNTY BOARD OF EQUALIZATION.	
ORDER ON STIPULATION	

THE PARTIES TO THIS ACTION entered into a Stipulation, which has been approved by the Board of Assessment Appeals. A copy of the Stipulation is attached and incorporated as a part of this decision.

FINDINGS OF FACT AND CONCLUSIONS:

1. Subject property is described as follows:

County Schedule No.: 2077-15-1-00-027

Category: Valuation Property Type: Residential
2. Petitioner is protesting the 2010 actual value of the subject property.
3. The parties agreed that the 2010 actual value of the subject property should be reduced to:

Total Value: \$28,500,000

(Reference Attached Stipulation)
4. The Board concurs with the Stipulation.

ORDER:

Respondent is ordered to reduce the 2010 actual value of the subject property, as set forth above.

The Arapahoe County Assessor is directed to change his/her records accordingly.

DATED AND MAILED this 16th day of September 2011.

BOARD OF ASSESSMENT APPEALS

Diane M. DeVries

Diane M. DeVries


Debra A. Baumbach

Debra A. Baumbach

I hereby certify that this is a true and correct copy of the decision of the Board of Assessment Appeals.

CM

Cara McKeller



STIPULATION (As To Tax Year 2010 Actual Value)

GREENWOOD POINT LLC

Petitioners,

vs.

ARAPAHOE COUNTY BOARD OF EQUALIZATION,

Respondent.

THE PARTIES TO THIS ACTION entered into a Stipulation, regarding the tax year 2010 valuation of the subject properties and jointly moves the Board of Assessment Appeals to enter its Order based on this stipulation. A conference call with the petitioner and respondent have resulted in the following agreement:

Subject property is classified as RESIDENTIAL and described as follows: 5312 S. Broadway Cir., County Schedule Number 2077-15-1-00-027.

A brief narrative as to why the reduction was made: Applied 2009 final value after appeal.

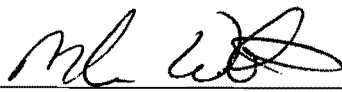
The parties have agreed that the 2010 actual value of the subject property should be reduced as follows:


ORIGINAL VALUE		NEW VALUE (2010)	
Land	\$2,652,000	Land	\$2,652,000
Improvements	\$27,300,000	Improvements	\$25,848,000
Personal	\$0	Personal	\$0
Total	\$29,952,000	Total	\$28,500,000


The valuation, as established above, shall be binding only with respect to the tax year 2010.

Both parties agree that the hearing before the Board of Assessment Appeals be vacated or is unnecessary if one has not yet been scheduled.

DATED the 15TH day of AUGUST 2011.


 Mike Walter
 1st Net Real Estate Services, Inc.
 3333 S. Wadsworth Blvd., Suite 200
 Lakewood, CO 80227
 (720) 962-5750


 Kathryn L. Schroeder, #11042
 Arapahoe Cnty. Bd. Equalization
 5334 S. Prince St.
 Littleton, CO 80120-1136
 (303) 795-4639


 Corbin Sakdol
 Arapahoe County Assessor
 5334 S. Prince St.
 Littleton, CO 80120-1136
 (303) 795-4600