

BOARD OF ASSESSMENT APPEALS, STATE OF COLORADO 1313 Sherman Street, Room 315 Denver, Colorado 80203	Docket Number: 55487
Petitioner: STONE FOREST INC., v. Respondent: ARAPAHOE COUNTY BOARD OF COMMISSIONERS.	
ORDER ON STIPULATION	

THE PARTIES TO THIS ACTION entered into a Stipulation, which has been approved by the Board of Assessment Appeals. A copy of the Stipulation is attached and incorporated as a part of this decision.

FINDINGS OF FACT AND CONCLUSIONS:

1. Subject property is described as follows:
 County Schedule No.: 2073-23-1-13-006A
 Category: Abatement Property Type: Commercial Real
2. Petitioner is protesting the 2008 actual value of the subject property.
3. The parties agreed that the 2008 actual value of the subject property should be reduced to:
 Total Value: \$1,200,000
 (Reference Attached Stipulation)
4. The Board concurs with the Stipulation.

ORDER:

Respondent is ordered to reduce the 2008 actual value of the subject property, as set forth above.

The Arapahoe County Assessor is directed to change his/her records accordingly.

DATED AND MAILED this 23rd day of November 2011.

BOARD OF ASSESSMENT APPEALS

Diane M. DeVries

Diane M. DeVries


I hereby certify that this is a true and correct copy of the decision of the Board of Assessment Appeals.

CM

Cara McKeller

Debra A. Baumbach

Debra A. Baumbach



2011 NOV 15 PM 1:42

STIPULATION (As To Tax Year 2008 Actual Value)

STONE FOREST INC.

Petitioner(s),

vs.

ARAPAHOE COUNTY BOARD OF COUNTY COMMISSIONERS

Respondent.

THE PARTIES TO THIS ACTION entered into a Stipulation, regarding the tax year 2008 valuation of the subject properties and jointly moves the Board of Assessment Appeals to enter its Order based on this stipulation. A conference call with the petitioner and respondent have resulted in the following agreement:

Subject property is classified as COMMERCIAL and described as follows: 20961 E. Smoky Hill Road, County Schedule Number: 2073-23-1-13-006.

A brief narrative as to why the reduction was made: Analyzed cost, market and income information.


The parties have agreed that the 2008 actual value of the subject property should be reduced as follows:


ORIGINAL VALUE		NEW VALUE	
Land	\$874,358	Land	\$874,358
Improvements	\$455,642	Improvements	\$325,642
Personal	\$0	Personal	\$0
Total	\$1,330,000	Total	\$1,200,000


The valuation, as established above, shall be binding only with respect to the tax year 2008.

Both parties agree that the hearing before the Board of Assessment Appeals be vacated or is unnecessary if one has not yet been scheduled.

DATED the 18 day of October 2011.


Stevens & Associates, Inc.
Todd J. Stevens
9800 Mt. Pyramid Court, #220
Englewood, CO 80110
(303) 347-1878


Kathryn L. Schroeder, #11042
Arapahoe Cnty. Bd. Equalization
5334 S. Prince St.
Littleton, CO 80120-1136
(303) 795-4639


Corbin Sakdol
Arapahoe County Assessor
5334 S. Prince St.
Littleton, CO 80120-1136
(303) 795-4600