

BOARD OF ASSESSMENT APPEALS, STATE OF COLORADO 1313 Sherman Street, Room 315 Denver, Colorado 80203	Docket Number: 50305
Petitioner: WATERWAY COLORADO, INC., v. Respondent: ARAPAHOE COUNTY BOARD OF EQUALIZATION.	
ORDER ON STIPULATION	

THE PARTIES TO THIS ACTION entered into a Stipulation, which has been approved by the Board of Assessment Appeals. A copy of the Stipulation is attached and incorporated as a part of this decision.

FINDINGS OF FACT AND CONCLUSIONS:

1. Subject property is described as follows:

County Schedule No.: 2075-16-1-01-067

Category: Valuation Property Type: Commercial Real

2. Petitioner is protesting the 2008 actual value of the subject property.
3. The parties agreed that the 2008 actual value of the subject property should be reduced to:

Total Value: \$2,250,000

(Reference Attached Stipulation)

4. The Board concurs with the Stipulation.

ORDER:

Respondent is ordered to reduce the 2008 actual value of the subject property, as set forth above.

The Arapahoe County Assessor is directed to change his/her records accordingly.

DATED AND MAILED this 2nd day of February 2010.



BOARD OF ASSESSMENT APPEALS

Karen E Hart

Karen E. Hart

I hereby certify that this is a true and correct copy of the decision of the Board of Assessment Appeals.

Melissa Nord

Melissa Nord

Debra A. Baumbach

Debra A. Baumbach

BOARD OF ASSESSMENT APPEALS
STATE OF COLORADO
DOCKET NUMBER 50305

2010 JAN 29 PM 12:03

STIPULATION (As To Tax Year 2008 Actual Value)

WATERWAY COLORADO, INC.

Petitioners,

vs.

ARAPAHOE COUNTY BOARD OF EQUALIZATION,

Respondent.

THE PARTIES TO THIS ACTION entered into a Stipulation, regarding the tax year 2008 valuation of the subject properties and jointly moves the Board of Assessment Appeals to enter its Order based on this stipulation. A conference call with the petitioner and respondent has resulted in the following agreement:

Subject property is classified as RESIDENTIAL and described as follows: 5290 DTC Blvd., County Schedule Number 2075-16-1-01-067.

A brief narrative as to why the reduction was made: Analyzed market & income information.


The parties have agreed that the 2008 actual value of the subject property should be reduced as follows:

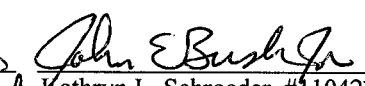
ORIGINAL VALUE		NEW VALUE (2008)	
Land	\$2,429,874	Land	\$2,150,000
Improvements	\$92,126	Improvements	\$100,000
Personal	\$0	Personal	\$0
Total	\$2,522,000	Total	\$2,250,000


The valuation, as established above, shall be binding only with respect to the tax year 2008.

Both parties agree that the hearing before the Board of Assessment Appeals be vacated or is unnecessary if one has not yet been scheduled.

DATED the 4TH day of JANUARY 2010
~~2009.~~


1st Net Real Estate Services, Inc.
Mike Walter
3333 S. Wadsworth Blvd.
Suite 200
Lakewood, CO 80227
720-962-5750


Kathryn L. Schroeder, #11042#8076
Arapahoe Cnty. Bd. Equalization
5334 S. Prince St.
Littleton, CO 80166-0001
(303)795-4639


Corbin Sakdol
Arapahoe County Assessor
5334 S. Prince St.
Littleton, CO 80166-0001
(303)795-4600