

<b>BOARD OF ASSESSMENT APPEALS, STATE OF COLORADO</b> 1313 Sherman Street, Room 315 Denver, Colorado 80203	<b>Docket Number: 47163</b>
Petitioner: <b>GS CHERRYWOOD LLC,</b>  v.  Respondent: <b>DOUGLAS COUNTY BOARD OF EQUALIZATION.</b>	
<b>ORDER ON STIPULATION</b>	

**THE PARTIES TO THIS ACTION** entered into a Stipulation, which has been approved by the Board of Assessment Appeals. A copy of the Stipulation is attached and incorporated as a part of this decision.

**FINDINGS OF FACT AND CONCLUSIONS:**

1. Subject property is described as follows:  

**County Schedule No.: R0424845+1**

**Category: Valuation      Property Type: Residential**
2. Petitioner is protesting the 2006 actual value of the subject property.
3. The parties agreed that the 2006 actual value of the subject property should be reduced to:  

**Total Value:            \$30,974,944**

(Reference Attached Stipulation)
4. The Board concurs with the Stipulation.

**ORDER:**

Respondent is ordered to reduce the 2006 actual value of the subject property, as set forth above.

The Douglas County Assessor is directed to change his/her records accordingly.

**DATED AND MAILED** this 3rd day of May 2007.

**BOARD OF ASSESSMENT APPEALS**

This decision was put on record

May 1, 2007

---

*Karen E Hart*

---

Karen E. Hart

I hereby certify that this is a true and correct copy of the decision of the Board of Assessment Appeals.

*Debra A. Baumbach*


---

Debra A. Baumbach

*Heather Wilcox*

---

Heather Wilcox



**BOARD OF ASSESSMENT APPEALS,  
STATE OF COLORADO**

1313 Sherman Street, Room 315  
Denver, Colorado 80203

Petitioner:

**GS CHERRYWOOD DEFERRED LLC,**

v.

Respondent:

**DOUGLAS COUNTY BOARD OF  
EQUALIZATION.**

Attorney for Respondent:

Michelle B. Gombas  
Assistant County Attorney  
Office of the County Attorney  
Douglas County, Colorado  
100 Third Street  
Castle Rock, Colorado 80104  
Phone Number: 303-660-7414  
FAX Number: 303-688-6596  
E-mail: [attorney@douglas.co.us](mailto:attorney@douglas.co.us)  
Atty. Reg. #: 30037

Docket Number: **47163**

Schedule Nos.:  
**R0424868+1**

2011.05.10 10:17:55

**STIPULATION (As to Tax Year 2006 Actual Values)**

Petitioner and Respondent hereby enter into this Stipulation regarding the tax year 2006 valuations of the subject properties, and jointly move the Board of Assessment Appeals to enter its order based on this Stipulation.

The Petitioner and Respondent agree and stipulate as follows:

1. The properties subject to this Stipulation are described as set forth in the County Schedule Numbers on the Attachment to this Stipulation.
2. The subject properties are classified as Residential and Vacant Land property.

3. Attachment A reflects the actual values of the subject properties, as assigned by the Assessor for tax year 2006.

4. Attachment A further reflects the actual values of the subject properties after a timely appeal, as assigned by the Board of Equalization.

5. After further review and negotiation, the Petitioner and the Respondent agree to the following tax year 2006 actual values of the subject properties, as also shown on Attachment A.


6. The valuations, as established on Attachment A, shall be binding only with respect to tax year 2006.


7. Brief Narrative as to why the reductions were made:

Further review of the sales comparison approach indicated a lower per unit value.

8. A hearing has not been scheduled before the Board of Assessment Appeals.

DATED this 23<sup>rd</sup> day of April, 2007.

  
MATTHEW W. POLING  
Agent for Petitioner  
Deloitte Tax LLP  
555 17<sup>th</sup> Street, Suite 3600  
Denver, CO 80202  
303-308-2191

  
MICHELLE B. GOMBAS, #30037  
Assistant County Attorney  
for Respondent DOUGLAS COUNTY  
BOARD OF EQUALIZATION  
100 Third Street  
Castle Rock, CO 80104  
303-660-7414

Docket Number 47163

DOCKET NO. 47163

ATTACHMENT A

<b>PARCEL #</b>		<b>ASSESSOR VALUES</b>	<b>BOE VALUES</b>	<b>STIPULATED VALUES</b>
R0424868	Land	\$2,945,527	\$2,945,527	\$2,945,527
	Improvements	\$29,454,473	\$29,454,473	\$27,294,473
	Total	\$32,400,000	\$32,400,000	\$30,240,000
R0424845	Land	\$734,944	\$734,944	\$734,944