

BOARD OF ASSESSMENT APPEALS, STATE OF COLORADO 1313 Sherman Street, Room 315 Denver, Colorado 80203	Docket Number: 44219
Petitioner: HOWARD & CAROL TORGOVE , v. Respondent: ARAPAHOE COUNTY BOARD OF EQUALIZATION.	
ORDER ON STIPULATION	

THE PARTIES TO THIS ACTION entered into a Stipulation, which has been approved by the Board of Assessment Appeals. A copy of the Stipulation is attached and incorporated as a part of this decision.

FINDINGS OF FACT AND CONCLUSIONS:

1. Subject property is described as follows:

County Schedule No.: 2077-02-2-08-020

Category: Valuation Property Type: Residential
2. Petitioner is protesting the 2004 actual value of the subject property.
3. The parties agreed that the 2004 actual value of the subject property should be reduced to:

Total Value: \$867,650
 (Reference Attached Stipulation)
4. The Board concurs with the Stipulation.

ORDER:

Respondent is ordered to reduce the 2004 actual value of the subject property, as set forth above.

The Arapahoe County Assessor is directed to change his/her records accordingly.

DATED AND MAILED this 5th day of October 2005.

BOARD OF ASSESSMENT APPEALS

This decision was put on record

October 4, 2005

Karen E Hart

Karen E. Hart


I hereby certify that this is a true and correct copy of the decision of the Board of Assessment Appeals.

Debra A. Baumbach

Debra A. Baumbach

Keela Steele

Keela Steele



**BOARD OF ASSESSMENT APPEALS
STATE OF COLORADO
DOCKET NUMBER 44219**

STIPULATION (As To Tax Year 2004 Actual Value)

HOWARD & CAROL TORGOVE,

Petitioner,

vs.

ARAPAHOE COUNTY BOARD OF EQUALIZATION,

Respondent.

THE PARTIES TO THIS ACTION entered into a Stipulation, regarding the tax year 2004 valuation of the subject property and jointly move the Board of Assessment Appeals to enter its Order based on this stipulation. A conference call with the petitioner and respondent have resulted in the following agreement:

Subject property is classified as residential described as follows: 6 Martin Lane; County Schedule Number 2077-02-2-08-020; RA 157-014.

A brief narrative as to why the reduction was made: Analyzed market information and recognized impact of private road, bridge, access, Little Dry Creek and existing easements.


The parties have agreed that the 2004 actual value of the subject property should be reduced as follows:

ORIGINAL VALUE		NEW VALUE (2004)	
Land	\$ 525,000	Land	\$ 498,750
Improvements	\$ 368,900	Improvements	\$ 368,900
Personal	\$ _____	Personal	\$ _____
Total	\$ 893,900	Total	\$ 867,650


The valuation, as established above, shall be binding only with respect to the tax year 2004.

Both parties agree that the hearing before the Board of Assessment Appeals be vacated or is unnecessary if one has not yet been scheduled.

DATED this 22 day of SEPT 2005.



Steve Letman
Consultus
16-A Inverness Pl E.
Englewood, CO 80111
(303) 770-2420



Kathryn E. Schroeder, #11042
Attorney for Respondent
Arapahoe County Bd. of Equalization
5334 South Prince Street
Littleton, CO 80166



Edward G. Bosier
Arapahoe County Assessor
5334 South Prince Street
Littleton, CO 80166
(303) 795-4600