

BOARD OF ASSESSMENT APPEALS, STATE OF COLORADO 1313 Sherman Street, Room 315 Denver, Colorado 80203	
Petitioner: PETROLEUM DEVELOPMENT CORPORTATION, v. Respondent: WELD COUNTY BOARD OF COMMISSIONERS.	
Attorney or Party Without Attorney for the Petitioner: Name: Richard D Logan Logan & Firmine Inc. Address: 3615 S Huron St Suite 200 Englewood, CO 80110 Phone Number: 303-761-8260	Docket Number: 43688
ORDER ON STIPULATION	

THE PARTIES TO THIS ACTION entered into a Stipulation, which has been approved by the Board of Assessment Appeals. A copy of the Stipulation is attached and incorporated as a part of this decision.

FINDINGS OF FACT AND CONCLUSIONS:

1. Subject property is described as follows:
 County Schedule No.: 01477999+260
 Category: Abatement Property Type: Oil and Gas
2. Petitioner is protesting the 2001 actual value of the subject property.

3. The parties agreed that the 2001 actual value of the subject property should be reduced to:

Total Value: \$10,626,480
(Reference Attached Stipulation)

4. The Board concurs with the Stipulation.

ORDER:

Respondent is ordered to reduce the 2001 actual value of the subject property, as set forth above.


The Weld County Assessor is directed to change his/her records accordingly.

DATED AND MAILED this 13th day of May 2005.

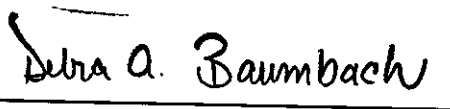
BOARD OF ASSESSMENT APPEALS


This decision was put on record


May 11, 2005


Karen E. Hart

I hereby certify that this is a true and correct copy of the decision of the Board of Assessment Appeals.


Debra A. Baumbach


Keela Steele



**BOARD OF ASSESSMENT APPEALS
STATE OF COLORADO**

Docket Number: 43688

Single County Schedule Number: Various (see attached for detail)

STIPULATION (As to Abatement/Refund for Tax Year 2001)
Petroleum Development Corp

Petitioner,

vs.

Weld COUNTY BOARD OF COMMISSIONERS,

Respondent.

Petitioner(s) and Respondent hereby enter into this Stipulation regarding the tax year 2001 valuation of the subject property, and jointly move the Board of Assessment Appeals to enter its order based on this stipulation.

Petitioner(s) and Respondent agree and stipulate as follows:

1. The property subject to this stipulation is described as:

Oil & Gas Production

2. The subject property is classified as Oil & Gas Production (what type of property).
(Real)

3. The County Assessor originally assigned the following actual value to the subject property for tax year 2001:

Land	\$	<u> </u>	.00
Improvements	\$	<u>11,455,520</u>	.00
Total	\$	<u>11,455,520</u>	0.00

4. After a timely appeal to the Board of Commissioners, the Board of Commissioners valued the subject property as follows:

Land	\$	<u> </u>	.00
Improvements	\$	<u>11,455,520</u>	.00
Total	\$	<u>11,455,520</u>	0.00

5. After further review and negotiation, Petitioner(s) and County Board of Commissioners agree to the following tax year 2001 actual value for the subject property:

Land	\$	_____	.00
Improvements	\$	10,626,480	.00
Total	\$	10,626,480 0	.00

6. The valuation, as established above, shall be binding only with respect to tax year 2001.

7. Brief narrative as to why the reduction was made:

Did not take allowable netback deductions

8. Both parties agree that the hearing scheduled before the Board of Assessment Appeals on _____ (date) at _____ (time) be vacated or a hearing has not yet been scheduled before the Board of Assessment Appeals.

DATED this 28 day of April, 2005.

Richard A. Logan
Petitioner(s) or Agent or Attorney

Cyndy Maingue #13241
County Attorney for Respondent
Board of Commissioners

Address:
c/o Logan & Firmine, Inc.
3615 S. Huron St., #200
Englewood, CO 80110-3494

Address:
915 10th St.
P.O. Box 758
Greeley, CO 80632

Telephone: 303-761-8260

Telephone: 970-356-4000 x4391

Stanley P. Resler
County Assessor

Address:

Telephone: _____

Docket Number 43688

**PETROLEUM DEVELOPMENT CORPORATION
 PETITION FOR REFUND OF TAXES - 2001 TAXES (2000 PRODUCTION YEAR)**

Schedule No.	Well Name	County	2001 Actual Value	Original Assessed Production Value	Original Tax	Abate. / Refund Assessed Value	Abate. / Refund Tax	Balance Assessed Value	Balance Tax	Production Tax District	Tax Rate
O0070491	STATE PETERSON 24-16	Weld	10,861	9,500	711.68	2,440	182.79	7,060	528.89	700	0.074914
O0070691	STATE 34-4	Weld	18,672	16,340	1,224.10	2,010	150.58	14,330	1,073.52	700	0.074914
O0071092	SLW RANCH 31-7	Weld	23,277	20,370	1,583.62	2,450	190.47	17,920	1,393.15	733	0.077743
O0071392	SLW RANCH 32-7	Weld	28,754	25,160	1,956.02	2,760	214.57	22,400	1,741.45	733	0.077743
O0071592	SLW RANCH 44-7	Weld	1,283	1,120	87.08	1,060	82.41	60	4.67	733	0.077743
O0071692	SLW RANCH 22-7	Weld	21,687	18,970	1,474.78	2,430	188.92	16,540	1,285.86	733	0.077743
O0071792	ADAMS 21-20	Weld	20,258	17,720	1,563.08	2,730	240.81	14,990	1,322.27	226	0.088210
O0071892	STATE LSE 5519 11-8	Weld	17,551	15,360	1,187.78	2,060	159.30	13,300	1,028.48	705	0.077329
O0071992	SLW RANCH 24-7	Weld	7,667	6,710	521.66	3,370	261.99	3,340	259.67	733	0.077743
O0081391	STATE LSE 6524 32-28	Weld	3,653	3,200	248.42	1,040	80.74	2,160	167.68	702	0.077630
O0081891	WELLS TRUST 14-21	Weld	25,300	22,130	1,727.12	5,600	437.05	16,530	1,290.07	737	0.078044
O0082491	SEXTON 43-21 (Plugged)	Weld	1,296	1,130	88.98	1,070	84.26	60	4.72	743	0.078743
O0082591	CULBREATH 33-21	Weld	14,960	13,090	1,030.74	2,240	176.38	10,850	854.36	743	0.078743
O0082691	CULBREATH 23-21	Weld	17,276	15,110	1,189.80	2,240	176.38	12,870	1,013.42	743	0.078743
O0082791	MCINTOSH 34-23	Weld	9,399	8,220	649.74	2,570	203.14	5,650	446.60	740	0.079044
O0083191	MCINTOSH 33-23	Weld	6,742	5,900	466.36	2,850	225.28	3,050	241.08	740	0.079044
O0083291	UHRICH 33-30	Weld	12,817	11,220	952.34	3,680	312.35	7,540	639.99	687	0.084878
O0083391	BENSON 24-15	Weld	3,268	2,860	252.28	2,720	239.93	140	12.35	226	0.088210
O0086789	SKURICH 21-7	Weld	23,620	20,670	1,606.94	2,660	206.80	18,010	1,400.14	733	0.077743
O0086889	SKURICH 33-7	Weld	25,676	22,470	1,746.88	2,260	175.70	20,210	1,571.18	733	0.077743
O0086989	SKURICH 23-7 (Plugged)	Weld	650	570	44.32	540	41.98	30	2.34	733	0.077743
O0092489	SKURICH ROTHE 41-6	Weld	8,359	7,320	566.04	2,380	184.04	4,940	382.00	705	0.077329
O0092689	DYER 42-7	Weld	8,791	7,690	630.02	2,420	198.26	5,270	431.76	220	0.081926

**PETROLEUM DEVELOPMENT CORPORATION
 PETITION FOR REFUND OF TAXES - 2001 TAXES (2000 PRODUCTION YEAR)**

Schedule No.	Well Name	County	2001 Actual Value	Original Assessed Production Value	Original Tax	Abate. / Refund Assessed Value	Abate. / Refund Tax	Balance Assessed Value	Balance Tax	Production Tax District	Tax Rate
O0092989	AVERY 12-10	Weld	8,695	7,610	623.46	2,500	204.82	5,110	418.65	221	0.081926
O0093089	PETERSON 44-13	Weld	10,357	9,070	739.32	2,540	207.04	6,530	532.28	207	0.081512
O0093189	ANDERSON 31-13	Weld	17,505	15,310	1,254.28	2,440	199.90	12,870	1,054.38	221	0.081926
O0093289	ANDERSON 11-13	Weld	12,873	11,260	922.48	6,000	491.56	5,260	430.92	220	0.081926
O0093389	CLARK 2-20	Weld	27,659	24,200	2,134.68	2,700	238.17	21,500	1,896.51	226	0.088210
O0093589	STATE LEASE 81 23-16	Weld	4,544	3,980	314.60	2,030	160.46	1,950	154.14	740	0.079044
O0093689	STATE LEASE 81 43-16	Weld	1,991	1,740	137.54	1,650	130.42	90	7.12	740	0.079044
O0093789	STATE LEASE 81 11-16	Weld	3,038	2,660	210.26	2,000	158.09	660	52.17	740	0.079044
O0107989	EHRlich 1 PM	Weld	5,427	4,750	374.02	3,960	311.82	790	62.20	743	0.078743
O0108089	STATE 6525 #23-32	Weld	16,131	14,120	1,096.14	2,160	167.68	11,960	928.46	702	0.077630
O0108189	STATE 6525 #14-32	Weld	10,341	9,040	701.78	2,220	172.34	6,820	529.44	702	0.077630
O0108289	STATE LEASE 81 42-16	Weld	8,889	7,780	614.96	2,550	201.56	5,230	413.40	740	0.079044
O0108389	NOFFSINGER 31-5	Weld	36,832	32,230	2,537.88	2,980	234.65	29,250	2,303.23	743	0.078743
O0111790	WELLS RANCH 34-10	Weld	4,662	4,080	307.34	3,640	274.19	440	33.15	728	0.075328
O0111890	STATE LSE 6524 14-28	Weld	7,184	6,290	488.30	2,450	190.19	3,840	298.11	702	0.077630
O0111990	STATE LSE 6524 23-28	Weld	7,183	6,290	488.30	2,400	186.31	3,890	301.99	702	0.077630
O0112090	J&L FARMS 14-29	Weld	27,897	24,410	1,929.46	3,240	256.10	21,170	1,673.36	741	0.079044
O0112190	STATE 6525 #32-32	Weld	8,410	7,360	571.36	820	63.66	6,540	507.70	702	0.077630
O0112290	STATE LEASE 41-32	Weld	20,986	18,370	1,426.06	2,270	176.22	16,100	1,249.84	702	0.077630
O0112390	WELLS RANCH 14-34	Weld	8,904	7,790	607.96	1,460	113.94	6,330	494.02	737	0.078044
O0112490	EHRlich 2 PM.	Weld	8,793	7,690	605.54	2,860	225.20	4,830	380.34	743	0.078743
O0112590	CARLSON 44-7	Weld	8,995	7,870	644.76	2,550	208.91	5,320	435.85	220	0.081926
O0112690	EHRlich 22-7	Weld	10,482	9,170	751.26	2,150	176.14	7,020	575.12	220	0.081926

**PETROLEUM DEVELOPMENT CORPORATION
 PETITION FOR REFUND OF TAXES - 2001 TAXES (2000 PRODUCTION YEAR)**

Schedule No.	Well Name	County	2001 Actual Value	Original Assessed Production Value	Original Tax	Abate. / Refund Assessed Value	Abate. / Refund Tax	Balance Assessed Value	Balance Tax	Production Tax District	Tax Rate
O0112790	CARLSON 34-7	Weld	21,571	18,880	1,546.76	2,490	204.00	16,390	1,342.76	220	0.081926
O0112890	KREPS 11-7	Weld	16,457	14,400	1,179.74	2,440	199.90	11,960	979.84	220	0.081926
O0113290	UHRICH 34-8	Weld	5,327	4,660	381.78	1,180	96.67	3,480	285.11	220	0.081926
O0113390	UHRICH 44-8	Weld	3,951	3,460	283.46	2,160	176.96	1,300	106.50	220	0.081926
O0113490	STATE 8461 #14-16	Weld	12,240	10,710	846.56	1,980	156.51	8,730	690.05	740	0.079044
O0113590	STATE LSE 8461 22-16	Weld	5,500	4,820	381.00	2,090	165.20	2,730	215.80	740	0.079044
O0113690	STATE LEASE 81 31-16	Weld	7,518	6,580	520.10	2,080	164.41	4,500	355.69	740	0.079044
O0113790	FOE 34-20	Weld	9,241	8,090	637.04	2,180	171.66	5,910	465.38	743	0.078743
O0113890	SUGHROUE 41-33	Weld	11,958	10,460	823.66	2,100	165.36	8,360	658.30	743	0.078743
O0113990	NOFFSINGER 11-33	Weld	16,617	14,540	1,144.92	2,060	162.21	12,480	982.71	743	0.078743
O0114090	NOFFSINGER 21-33	Weld	9,132	7,990	629.16	2,070	163.00	5,920	466.16	743	0.078743
O0114187	SKURICH ROTHE 43-6	Weld	302	260	20.10	250	19.33	10	0.77	705	0.077329
O0114287	MILLER #2	Weld	4,667	4,080	330.66	3,880	314.44	200	16.22	738	0.081042
O0114290	NOFFSINGER 31-33	Weld	5,503	4,820	379.54	1,990	156.70	2,830	222.84	743	0.078743
O0114390	HOFFNER 24-35	Weld	11,148	9,750	767.74	2,320	182.68	7,430	585.06	743	0.078743
O0114487	SKURICH ROTHE ST 34-6	Weld	14,880	13,020	1,006.82	1,610	124.50	11,410	882.32	705	0.077329
O0114489	SKURICH ROTHE ST 13-6	Weld	23,052	20,180	1,560.50	2,300	177.86	17,880	1,382.64	705	0.077329
O0114687	SKURICH ROTHE 12-6	Weld	14,959	13,090	1,012.24	2,160	167.03	10,930	845.21	705	0.077329
O0114690	PETERSON 42-12	Weld	6,594	5,770	472.72	2,620	214.65	3,150	258.07	221	0.081926
O0114787	SKURICH ROTHE 11-6	Weld	12,272	10,730	829.74	2,140	165.48	8,590	664.26	705	0.077329
O0114790	WILLIAMSON 44-12	Weld	6,068	5,310	435.02	2,290	187.61	3,020	247.41	220	0.081926
O0115387	EHRlich #4	Weld	3,657	3,200	262.16	1,580	129.44	1,620	132.72	220	0.081926
O0115587	LAW #1	Weld	11,523	10,090	817.72	3,030	245.56	7,060	572.16	738	0.081042

**PETROLEUM DEVELOPMENT CORPORATION
 PETITION FOR REFUND OF TAXES - 2001 TAXES (2000 PRODUCTION YEAR)**

Schedule No.	Well Name	County	2001 Actual Value	Original Assessed Production Value	Original Tax	Abate. / Refund Assessed Value	Abate. / Refund Tax	Balance Assessed Value	Balance Tax	Production Tax District	Tax Rate
O0115787	KOEHLER #1	Weld	12,309	10,770	977.36	2,080	188.76	8,690	788.60	611	0.090748
O0116287	EHRlich #3	Weld	1,110	970	79.46	920	75.37	50	4.09	220	0.081926
O0116487	KREPS #1	Weld	12,911	11,300	925.76	2,270	185.97	9,030	739.79	220	0.081926
O0116687	PLUMB #2	Weld	14,614	12,790	1,036.52	2,480	200.98	10,310	835.54	732	0.081042
O0133489	SITZMAN #1	Weld	13,110	11,470	903.18	2,360	185.83	9,110	717.35	743	0.078743
O0133589	BLOSKAS 1	Weld	13,751	12,030	947.28	3,170	249.62	8,860	697.66	743	0.078743
O0145887	BOLET #1-17	Weld	21,961	19,210	1,694.52	2,260	199.35	16,950	1,495.17	226	0.088210
O0156388	JASON CITY #2	Weld	8,656	7,580	666.22	2,750	241.71	4,830	424.51	684	0.087893
O0156488	SKURICH ROTHE ST 32-6 (Plugged)	Weld	740	650	50.26	620	47.94	30	2.32	705	0.077329
O0156588	SKURICH ROTHE 44-6	Weld	1,041	910	70.36	860	66.50	50	3.86	705	0.077329
O0156688	WACKER #2	Weld	14,519	12,710	1,000.82	3,200	251.98	9,510	748.84	743	0.078743
O0159792	MILLER 33-24	Weld	96,867	84,760	6,944.04	2,740	224.48	82,020	6,719.56	220	0.081926
O0159992	MILLER 34-24	Weld	7,760	6,790	556.28	2,830	231.85	3,960	324.43	220	0.081926
O0162289	MININGER #1	Weld	19,488	17,050	1,498.58	2,700	237.31	14,350	1,261.27	684	0.087893
O0163392	DUNN-MILLER #1	Weld	16,693	14,610	1,184.02	3,510	284.46	11,100	899.56	738	0.081042
O0165587	MASON	Weld	45,623	39,920	3,235.20	3,250	263.39	36,670	2,971.81	738	0.081042
O0165987	HETTINGER 1	Weld	23,222	20,320	1,646.78	1,500	121.56	18,820	1,525.22	732	0.081042
O0166187	MILLER DEPPE	Weld	17,181	15,030	1,183.50	2,730	214.97	12,300	968.53	743	0.078743
O0166288	KOEHLER #2	Weld	13,203	11,560	1,049.04	2,080	188.76	9,480	860.28	611	0.090748
O0166387	DUNN #1 (WICHITA)	Weld	34,132	29,860	2,351.26	3,200	251.98	26,660	2,099.28	735	0.078743
O0166388	NOFFSINGER #1	Weld	14,729	12,890	1,015.00	3,120	245.68	9,770	769.32	743	0.078743
O0166487	SILVA #1	Weld	8,622	7,540	662.72	3,100	272.47	4,440	390.25	684	0.087893
O0166488	BRIGHT #1	Weld	27,076	23,690	1,919.88	2,200	178.29	21,490	1,741.59	738	0.081042

**PETROLEUM DEVELOPMENT CORPORATION
 PETITION FOR REFUND OF TAXES - 2001 TAXES (2000 PRODUCTION YEAR)**

Schedule No.	Well Name	County	2001 Actual Value	Original Assessed Production Value	Original Tax	Abate. / Refund Assessed Value	Abate. / Refund Tax	Balance Assessed Value	Balance Tax	Production Tax District	Tax Rate
O0172088	PETERSON 1-20	Weld	25,261	22,100	1,949.44	2,580	227.58	19,520	1,721.86	226	0.088210
O0172388	BENSON 1-15	Weld	12,718	11,120	980.90	2,270	200.24	8,850	780.66	225	0.088210
O0172488	LEAFGREN 1-17	Weld	17,926	15,680	1,383.14	5,600	493.98	10,080	889.16	226	0.088210
O0192790	CLEMONS 32-3 & 42-3	Weld	18,280	16,000	1,259.88	2,590	203.94	13,410	1,055.94	743	0.078743
O0237693	MCKEE 42-21	Weld	7,603	6,650	523.64	2,100	165.36	4,550	358.28	743	0.078743
O0237793	MCKEE 12-21 (Plugged)	Weld	699	610	48.04	580	45.67	30	2.37	743	0.078743
O0237893	MCKEE 22-21	Weld	15,200	13,300	1,047.28	2,020	159.06	11,280	888.22	743	0.078743
O0237993	MCKEE 32-21	Weld	16,421	14,370	1,131.54	2,260	177.96	12,110	953.58	743	0.078743
O0246487	CAPEHART #1	Weld	10,672	9,340	788.90	2,330	196.80	7,010	592.10	636	0.084464
O0303294	FRANCEN 24-8	Weld	9,799	8,580	702.92	3,110	254.79	5,470	448.13	220	0.081926
O0307795	RIGGS 34-16	Weld	10,524	9,210	808.60	2,690	236.17	6,520	572.43	208	0.087796
O0307895	RIGGS 44-16	Weld	12,104	10,590	929.76	2,500	219.49	8,090	710.27	208	0.087796
O0310695	LAW 44-12	Weld	20,128	17,610	1,427.14	2,060	166.95	15,550	1,260.19	738	0.081042
O0310795	SCHMIDT #1	Weld	38,798	33,950	2,751.38	2,940	238.26	31,010	2,513.12	738	0.081042
O0600696	SCHAUMBERG 12-17	Weld	34,214	29,930	2,425.58	3,320	269.06	26,610	2,156.52	738	0.081042
O0600796	HETTINGER 44-18	Weld	36,299	31,770	2,574.70	3,510	284.46	28,260	2,290.24	732	0.081042
O1068997	STATE 6525 33-32	Weld	28,273	24,740	1,920.56	3,250	252.30	21,490	1,668.26	702	0.077630
O1069197	SKURICH ROTHE ST 24-6	Weld	12,387	10,830	837.48	7,520	581.51	3,310	255.97	705	0.077329
O1089797	STATE 6525 #24-32	Weld	12,359	10,810	839.18	1,980	153.71	8,830	685.47	702	0.077630
O1091397	O'GRADY 34-4	Weld	14,207	12,430	1,007.36	-4,070	-329.84	16,500	1,337.20	732	0.081042
O1091497	MOTIS 44-7	Weld	16,672	14,590	1,182.40	2,040	165.33	12,550	1,017.07	738	0.081042
O1091597	DUNN #24-7	Weld	18,509	16,190	1,274.84	2,850	224.42	13,340	1,050.42	735	0.078743
O1091897	DUNN 13-7	Weld	28,507	24,940	2,021.18	2,440	197.74	22,500	1,823.44	738	0.081042

**PETROLEUM DEVELOPMENT CORPORATION
 PETITION FOR REFUND OF TAXES - 2001 TAXES (2000 PRODUCTION YEAR)**

Schedule No.	Well Name	County	2001 Actual Value	Original Assessed Production Value	Original Tax	Abate. / Refund Assessed Value	Abate. / Refund Tax	Balance Assessed Value	Balance Tax	Production Tax District	Tax Rate
O 1091997	HOWARD #24-18	Weld	63,645	55,690	4,513.22	2,600	210.71	53,090	4,302.51	738	0.081042
O 1092297	DUNN 22-18	Weld	23,647	20,700	1,629.98	2,100	165.36	18,600	1,464.62	735	0.078743
O 1092597	HETTINGER 33-18	Weld	35,803	31,330	2,539.04	3,320	269.06	28,010	2,269.98	732	0.081042
O 1092897	DANLEY 14-28	Weld	30,676	26,840	2,113.46	2,640	207.88	24,200	1,905.58	743	0.078743
O 1093297	CAPEHART 41-29	Weld	26,646	23,320	1,969.70	3,570	301.54	19,750	1,668.16	636	0.084464
O 1093697	MAXEY 44-24	Weld	59,961	52,470	4,177.88	2,910	231.71	49,560	3,946.17	751	0.079624
O 1093897	LEAFGREN 13-17	Weld	10,503	9,190	810.64	2,320	204.65	6,870	605.99	226	0.088210
O 1093997	BOLET 34-17	Weld	38,334	33,540	2,958.56	2,610	230.23	30,930	2,728.33	226	0.088210
O 1146497	MILLER DEPPE 11-13	Weld	34,608	30,280	2,384.34	2,270	178.75	28,010	2,205.59	743	0.078743
O 1146597	SKURICH ROTHE ST 31-6	Weld	2,841	2,490	192.54	1,840	142.29	650	50.25	705	0.077329
O 1146697	STATE LSE 5519 22-8	Weld	26,205	22,920	1,772.38	1,860	143.83	21,060	1,628.55	705	0.077329
O 1188986	EHRlich 1	Weld	7,055	6,170	505.48	2,950	241.68	3,220	263.80	220	0.081926
O 1189086	EHRlich #2	Weld	9,613	8,410	689.00	3,180	260.52	5,230	428.48	220	0.081926
O 1220696	SKURICH ROTHE ST 23-6	Weld	20,550	17,990	1,391.14	6,650	514.24	11,340	876.90	705	0.077329
O 1220796	DEWEY #21-28	Weld	16,574	14,500	1,135.78	2,070	162.14	12,430	973.64	713	0.078329
O 1220896	CAPEHART #31-29	Weld	18,388	16,090	1,359.02	2,780	234.81	13,310	1,124.21	636	0.084464
O 1220996	HOFFNER 32-32	Weld	9,722	8,510	670.10	2,410	189.77	6,100	480.33	743	0.078743
O 1225986	DANLEY #1	Weld	39,001	34,120	2,686.72	3,210	252.77	30,910	2,433.95	743	0.078743
O 1229386	JASON CITY #1	Weld	10,950	9,580	842.02	2,400	210.94	7,180	631.08	684	0.087893
O 1230486	HOFFNER #1	Weld	8,304	7,270	572.46	1,150	90.55	6,120	481.91	743	0.078743
O 1237086	B&C FARMS	Weld	11,708	10,240	838.92	3,500	286.74	6,740	552.18	220	0.081926
O 1239798	SKURICH ROTHE 21-6	Weld	32,548	28,480	2,202.32	2,320	179.40	26,160	2,022.92	705	0.077329
O 1239898	SKURICH ROTHE 42-6	Weld	29,211	25,560	1,976.52	2,090	161.62	23,470	1,814.90	705	0.077329

**PETROLEUM DEVELOPMENT CORPORATION
 PETITION FOR REFUND OF TAXES - 2001 TAXES (2000 PRODUCTION YEAR)**

Schedule No.	Well Name	County	2001 Actual Value	Original Assessed Production Value	Original Tax	Abate. / Refund Assessed Value	Abate. / Refund Tax	Balance Assessed Value	Balance Tax	Production Tax District	Tax Rate
O 1239998	SKURICH 11-7	Weld	28,772	25,180	1,957.56	5,300	412.04	19,880	1,545.52	733	0.077743
O 1240098	SKURICH 13-7	Weld	18,508	16,200	1,259.44	3,620	281.43	12,580	978.01	733	0.077743
O 1240198	STATE 13-8	Weld	44,104	38,590	2,984.12	2,290	177.08	36,300	2,807.04	705	0.077329
O 1240998	SITZMAN 23-4	Weld	40,972	35,850	2,822.94	2,550	200.79	33,300	2,622.15	743	0.078743
O 1241098	SILVA 23-6	Weld	22,786	19,940	1,752.58	2,030	178.42	17,910	1,574.16	684	0.087893
O 1241198	BLOSKAS 12-9	Weld	18,568	16,250	1,279.58	2,370	186.62	13,880	1,092.96	743	0.078743
O 1241298	WACKER 31-10	Weld	34,664	30,340	2,389.06	2,300	181.11	28,040	2,207.95	743	0.078743
O 1241398	WACKER 22-10	Weld	19,876	17,390	1,369.34	4,520	355.92	12,870	1,013.42	743	0.078743
O 1242098	LOUSTALET 41-15	Weld	58,432	51,120	4,025.34	2,280	179.53	48,840	3,845.81	743	0.078743
O 1242698	LOUSTALET 21-15	Weld	53,646	46,940	3,696.20	2,360	185.83	44,580	3,510.37	734	0.078743
O 1242798	SOLIS 43-17	Weld	17,961	15,720	1,273.98	2,610	211.52	13,110	1,062.46	738	0.081042
O 1244298	LAW 34-12	Weld	23,198	20,290	1,644.34	2,290	185.59	18,000	1,458.75	738	0.081042
O 1244398	SCHMIDT 32-13	Weld	25,741	22,520	1,825.06	3,220	260.96	19,300	1,564.10	738	0.081042
O 1244698	UHRICH 13-29	Weld	33,712	29,500	2,322.92	4,230	333.08	25,270	1,989.84	743	0.078743
O 1244998	JASON 34-31	Weld	27,454	24,020	2,111.18	2,260	198.64	21,760	1,912.54	684	0.087893
O 1245198	EHRlich 14-32	Weld	39,549	34,610	2,725.30	3,600	283.47	31,010	2,441.83	743	0.078743
O 1245386	CARLSON #1	Weld	5,294	4,630	408.42	3,340	294.62	1,290	113.80	225	0.086210
O 1245598	NOFFSINGER 12-33	Weld	39,670	34,710	2,733.16	2,330	183.47	32,380	2,549.69	743	0.078743
O 1245798	B&C FARMS 33-2	Weld	49,220	43,070	3,528.56	2,430	199.08	40,640	3,329.48	220	0.081926
O 1247498	HOSHIKO #31-34	Weld	22,607	19,780	1,738.52	2,340	205.67	17,440	1,532.85	685	0.087893
O 1248286	AVERY #1 - (Plugged)	Weld	2,468	2,160	176.96	1,400	114.70	760	62.26	221	0.081926
O 1253986	MININGER HOFF #1	Weld	2,272	1,990	175.54	1,480	130.55	510	44.99	225	0.086210
O 1255986	NORRIS #2	Weld	2,976	2,600	229.34	1,320	116.44	1,280	112.90	225	0.086210

**PETROLEUM DEVELOPMENT CORPORATION
 PETITION FOR REFUND OF TAXES - 2001 TAXES (2000 PRODUCTION YEAR)**

Schedule No.	Well Name	County	2001 Actual Value	Original Assessed Production Value	Original Tax	Abate. / Refund Assessed Value	Abate. / Refund Tax	Balance Assessed Value	Balance Tax	Production Tax District	Tax Rate
O1256086	NORRIS #3	Weid	7,142	6,250	551.32	2,570	226.70	3,680	324.62	225	0.088210
O1307086	HOSHIKO #1	Weid	9,407	8,230	723.36	2,040	179.30	6,190	544.06	684	0.087893
O1338698	STATE 5519 33-8	Weid	31,206	27,300	2,111.08	3,210	248.23	24,090	1,862.85	705	0.077329
O1338798	MAXEY 33-24	Weid	62,815	54,960	4,376.14	2,930	233.30	52,030	4,142.84	751	0.079624
O1338898	SLW 42-7	Weid	62,616	54,790	4,259.54	2,630	204.46	52,160	4,055.08	733	0.077743
O1338998	HOSHIKO 41-17	Weid	45,595	39,900	3,233.58	2,300	186.40	37,600	3,047.18	738	0.081042
O1339098	HOSHIKO 31-17	Weid	83,804	73,330	5,942.80	2,770	224.49	70,560	5,718.31	738	0.081042
O1339198	J&L FARMS 24-29	Weid	51,838	45,360	3,585.44	3,130	247.41	42,230	3,338.03	741	0.079044
O1339298	DUNN-MILLER 23-17	Weid	66,343	58,050	4,704.48	2,550	206.66	55,500	4,497.82	738	0.081042
O1339398	STATE 14-4	Weid	29,110	25,470	1,908.06	2,440	182.79	23,030	1,725.27	700	0.074914
O1347786	GERRY 1 & 2	Weid	8,306	7,270	641.28	3,070	270.80	4,200	370.48	226	0.088210
O1470799	SKURICH ROTHE 33-6	Weid	65,215	57,070	4,413.16	2,970	229.67	54,100	4,183.49	705	0.077329
O1470899	ACHZIGER 14-4	Weid	50,346	44,060	3,469.42	2,240	176.38	41,820	3,293.04	743	0.078743
O1470999	MININGER PFEIF 41-5	Weid	56,427	49,380	3,888.32	2,950	232.29	46,430	3,656.03	743	0.078743
O1471699	MOTIS 34-7	Weid	77,474	67,790	5,493.84	2,940	238.26	64,850	5,255.58	738	0.081042
O1471799	BLOSKAS 13-9	Weid	58,063	50,810	4,000.94	2,670	210.24	48,140	3,790.70	743	0.078743
O1472299	BOND 32-9	Weid	110,640	96,810	7,623.10	2,750	216.54	94,060	7,406.56	743	0.078743
O1472399	WACKER 42-10	Weid	64,094	56,080	4,415.90	2,850	224.42	53,230	4,191.48	743	0.078743
O1472999	HETTINGER 34-18	Weid	148,219	129,690	10,510.34	2,510	203.42	127,180	10,306.92	732	0.081042
O1475799	CARLSON 33-7	Weid	51,468	45,040	3,689.94	3,310	271.18	41,730	3,418.76	220	0.081926
O1475999	HELDT 12-18	Weid	66,622	58,290	4,775.46	2,990	244.96	55,300	4,530.50	220	0.081926
O1476299	WELLS TRUST 13-21	Weid	113,683	99,470	7,763.04	2,900	226.33	96,570	7,536.71	737	0.078044
O1476499	DANLEY 12-28	Weid	100,574	88,000	6,929.38	3,210	252.77	84,790	6,676.61	743	0.078743

**PETROLEUM DEVELOPMENT CORPORATION
 PETITION FOR REFUND OF TAXES - 2001 TAXES (2000 PRODUCTION YEAR)**

Schedule No.	Well Name	County	2001 Actual Value	Original Assessed Production Value	Original Tax	Abate. / Refund Assessed Value	Abate. / Refund Tax	Balance Assessed Value	Balance Tax	Production Tax District	Tax Rate
O1476599	DANLEY 13-28	Weid	73,687	64,480	5,077.34	2,550	200.79	61,930	4,876.55	743	0.078743
O1476899	MILLER 33-29	Weid	96,867	84,760	6,674.26	3,900	307.10	80,860	6,367.16	743	0.078743
O1476999	UHRICH 43-30	Weid	60,725	53,140	4,510.42	2,310	196.07	50,830	4,314.35	687	0.084878
O1477099	MARCY 42-31	Weid	90,041	78,790	6,925.08	3,760	330.48	75,030	6,594.60	684	0.087893
O1477499	CARLSON 43-7	Weid	62,894	55,030	4,854.20	4,490	396.06	50,540	4,458.14	226	0.088210
O1477699	RIGGS 33-16	Weid	42,950	37,590	3,300.26	2,410	211.59	35,180	3,088.67	208	0.087796
O1477999	LEAFGREN 23-17	Weid	184,059	161,050	14,206.22	3,030	267.28	158,020	13,938.94	226	0.088210
O1478099	PETERSON 41-20	Weid	79,856	69,870	6,163.24	2,910	256.69	66,960	5,906.55	226	0.088210
O1478199	CLARK 32-20	Weid	72,992	63,870	5,633.98	3,290	290.21	60,580	5,343.77	226	0.088210
O1478399	MININGER 33-34	Weid	53,296	46,630	4,098.46	2,670	234.67	43,960	3,863.79	684	0.087893
O1478799	GERRY 22-25	Weid	60,555	52,980	4,673.36	2,430	214.35	50,550	4,459.01	226	0.088210
O1858401	BRIGHT #2	Weid	16,117	14,110	1,143.50	2,300	186.40	11,810	957.10	738	0.081042
O1858501	MININGER HOFF 2	Weid	11,246	9,840	867.98	2,090	184.36	7,750	683.62	225	0.088210
O1858601	NORRIS #2 & COZZENS #1	Weid	8,639	7,560	666.86	2,430	214.35	5,130	452.51	225	0.088210
O1858801	PLUMB #3	Weid	20,432	17,880	1,449.04	3,150	255.28	14,730	1,193.76	732	0.081042
O1858901	PLUMB #4	Weid	7,230	6,330	513.00	3,890	315.25	2,440	197.75	732	0.081042
O1859001	PLUMB #5	Weid	14,936	13,070	1,059.22	2,340	189.64	10,730	869.58	732	0.081042
O1917101	GUTTERSON 23-32	Weid	177,454	155,270	11,554.42	3,860	287.24	151,410	11,267.18	2442	0.074415
O1917601	GUTTERSON 21-42	Weid	208,202	182,180	14,736.72	4,490	363.20	177,690	14,373.52	789	0.080891
O1917901	GUTTERSON 21-31	Weid	199,237	174,330	13,700.94	4,190	329.30	170,140	13,371.64	2475	0.078592
O1918101	WELLS TRUST 24-21	Weid	66,843	58,490	4,605.68	1,870	147.25	56,620	4,458.43	743	0.078743
O1918201	SLW RANCH 41-7	Weid	77,621	67,920	5,280.30	1,440	111.95	66,480	5,168.35	733	0.077743
O1918401	SKURICH-ROTH 22-6	Weid	64,448	56,390	4,360.58	1,880	145.38	54,510	4,215.20	705	0.077329

**PETROLEUM DEVELOPMENT CORPORATION
 PETITION FOR REFUND OF TAXES - 2001 TAXES (2000 PRODUCTION YEAR)**

Schedule No.	Well Name	County	2001 Actual Value	Original Assessed Production Value	Original Tax	Abate. / Refund Assessed Value	Abate. / Refund Tax	Balance Assessed Value	Balance Tax	Production Tax District	Tax Rate
O1918701	SKURICH 43-7	Weid	74,212	64,930	5,047.86	2,120	164.82	62,810	4,883.04	733	0.077743
O1919101	CAPEHART 42-29	Weid	91,483	80,050	6,327.48	1,010	79.83	79,040	6,247.65	740	0.079044
O1919401	BLOSKAS 9-23	Weid	165,737	145,020	11,419.30	4,810	378.75	140,210	11,040.55	743	0.078743
O1919601	HEINRICH 41-9	Weid	90,423	79,120	6,230.14	1,680	132.29	77,440	6,097.85	734	0.078743
O1919901	MILLAGE 11-10	Weid	30,804	26,950	2,122.12	1,240	97.64	25,710	2,024.48	743	0.078743
O1920201	O'GRADY 43-4	Weid	51,376	44,960	3,643.64	1,430	115.89	43,530	3,527.75	732	0.081042
O1920401	MARCY 31-32	Weid	200,417	175,360	15,412.92	7,990	702.27	167,370	14,710.65	684	0.087893
O1920501	NATL HOG FARM 17-12	Weid	240,325	210,280	16,954.46	4,810	387.82	205,470	16,566.64	722	0.080628
O1920701	J&L FARMS 23-22	Weid	214,666	187,840	14,847.62	4,110	324.87	183,730	14,522.75	740	0.079044
O1920801	J&L FARMS 23-21	Weid	214,659	187,830	14,790.30	3,810	300.01	184,020	14,490.29	734	0.078743
O1920901	KIRBY 29-11	Weid	181,327	158,660	11,215.36	6,540	462.30	152,120	10,753.06	2369	0.070688
O1921001	FRANK 25-42	Weid	200,225	175,200	10,565.96	7,340	442.66	167,860	10,123.30	121	0.060308
O1921101	BERNHARDT 13A	Weid	230,794	201,950	14,557.36	5,170	372.67	196,780	14,184.69	527	0.072084
O1921201	J&L FARMS 23-12	Weid	101,768	89,050	7,295.52	2,580	211.37	86,470	7,084.15	220	0.081926
O1921301	J&L FARMS 23-11	Weid	40,745	35,650	2,817.92	2,100	165.99	33,550	2,651.93	740	0.079044
O1921401	NATIONAL HOG FARM 17-22	Weid	102,674	89,840	7,243.62	2,380	191.89	87,460	7,051.73	722	0.080628
O1921601	STATE LEASE 6525 22-32	Weid	136,668	119,590	9,283.78	3,440	267.05	116,150	9,016.73	702	0.077630
O1921701	STATE 5519 12-8	Weid	130,539	114,230	8,833.30	2,970	229.67	111,260	8,603.63	705	0.077329
O1922101	STATE 5519 8-34	Weid	178,650	156,320	12,088.06	3,550	274.52	152,770	11,813.54	705	0.077329
O1922501	STATE 5519 8-43	Weid	172,801	151,210	11,692.92	3,210	248.23	148,000	11,444.69	705	0.077329
O1922601	GUTTERSEN 23-41	Weid	147,265	128,850	10,126.58	2,930	230.27	125,920	9,896.31	2475	0.078592
O1922801	J&L FARMS 29-34	Weid	114,397	100,100	7,912.30	5,110	403.91	94,990	7,508.39	741	0.079044
O1923401	SEELE 31-31	Weid	8,972	7,850	554.90	710	50.19	7,140	504.71	2369	0.070688

**PETROLEUM DEVELOPMENT CORPORATION
 PETITION FOR REFUND OF TAXES - 2001 TAXES (2000 PRODUCTION YEAR)**

Schedule No.	Well Name	County	2001 Actual Value	Original Assessed Production Value	Original Tax	Abate. / Refund Assessed Value	Abate. / Refund Tax	Balance Assessed Value	Balance Tax	Production Tax District	Tax Rate
O1923701	SEELE 41-31	Weld	2,988	2,610	184.50	650	45.95	1,960	138.55	2369	0.070688
O1923901	WYSCAVER 5-14	Weld	228,655	200,070	16,214.08	13,390	1,085.15	186,680	15,128.93	738	0.081042
O1924001	MOSER 25-42	Weld	195,179	170,780	12,543.80	4,580	336.40	166,200	12,207.40	2215	0.073450
O1924401	MOSER 25-32	Weld	158,427	138,620	10,181.64	4,640	340.81	133,980	9,840.83	2215	0.073450
O1940801	BENSON FARMS 23-33D	Weld	178,166	155,900	10,844.24	4,090	284.50	151,810	10,559.74	2309	0.069559
O1941201	BOOTH 25-32	Weld	312,831	273,730	19,392.12	6,290	445.61	267,440	18,946.51	533	0.070844
O1942201	BRIGGS 1-32	Weld	149,174	130,530	7,872.00	4,160	250.88	126,370	7,621.12	2192	0.060308
O1942501	BENSON FARMS 23-43D	Weld	241,571	211,370	14,702.68	4,370	303.97	207,000	14,398.71	2309	0.069559
O1943101	BAKER 5-41	Weld	386,631	338,310	27,417.32	13,530	1,096.50	324,780	26,320.82	738	0.081042
O2757686	FRUDDEN	Weld	16,826	14,720	1,293.78	2,310	203.03	12,410	1,090.75	685	0.087893
O2757786	CARACCIOLI #1	Weld	13,006	11,380	1,000.22	2,560	225.01	8,820	775.21	685	0.087893
O2758386	WAGNER EHRlich	Weld	624	550	48.34	520	45.70	30	2.64	685	0.087893
O3	LOUSTALET 42-12	Weld	0	0	0.00	0	0.00	0	0.00	3	0.000000
O3	AVERY 23-10 - (Shut in)	Weld	0	0	0.00	0	0.00	0	0.00	3	0.000000
O3	BONERTZ #1	Weld	0	0	0.00	0	0.00	0	0.00	3	0.000000
O3	SKURICH ROTHE 14-6	Weld	0	0	0.00	0	0.00	0	0.00	3	0.000000
O3	STATE 16-6B	Weld	0	0	0.00	0	0.00	0	0.00	3	0.000000
O3	STATE 5519 23-8	Weld	0	0	0.00	0	0.00	0	0.00	3	0.000000
O3920786	MAXEY #2	Weld	63,859	55,870	4,448.60	8,320	662.47	47,550	3,786.13	751	0.079624
O4083086	ACHZIGER #1	Weld	28,802	25,200	1,984.32	2,540	200.01	22,660	1,784.31	743	0.078743
O4083586	O'GRADY #1	Weld	12,852	11,240	910.91	2,540	205.85	8,700	705.06	732	0.081042
O4083586	O'GRADY #2	Weld	15,317	13,410	1,086.77	4,760	385.76	8,650	701.01	732	0.081042
O4084786	MININGER PFEIF #1	Weld	16,908	14,800	1,165.40	2,320	182.68	12,480	982.72	743	0.078743

**PETROLEUM DEVELOPMENT CORPORATION
 PETITION FOR REFUND OF TAXES - 2001 TAXES (2000 PRODUCTION YEAR)**

Schedule No.	Well Name	County	2001 Actual Value	Original Assessed Production Value	Original Tax	Abate. / Refund Assessed Value	Abate. / Refund Tax	Balance Assessed Value	Balance Tax	Production Tax District	Tax Rate
O4087786	MOTIS #1	Weld	10,629	9,300	753.70	2,280	184.78	7,020	568.92	738	0.081042
O4090786	HEINRICH 1 (Plugged)	Weld	5,047	4,410	347.26	1,670	131.50	2,740	215.76	743	0.078743
O4091186	BOND #1	Weld	19,737	17,270	1,359.90	5,470	430.72	11,800	929.18	743	0.078743
O4092386	WACKER #1	Weld	16,055	14,050	1,106.34	2,400	188.98	11,650	917.36	743	0.078743
O4099286	MILLER #1	Weld	18,260	15,970	1,294.24	3,620	293.37	12,350	1,000.87	738	0.081042
O4100086	SCHAUMBERG #1	Weld	27,108	23,720	1,922.32	2,540	205.85	21,180	1,716.47	738	0.081042
O4100786	DUNN #1 (CACHE)	Weld	45,321	39,650	3,122.16	3,660	288.20	35,990	2,833.96	735	0.078743
O1923201	J&L FARMS 29-44	Weld	119,636	104,690	8,275.12	5,780	456.87	98,910	7,818.25	741	0.079044
TOTAL WELD COUNTY			11,455,423	10,023,580	788,555.36	725,410	58,083.91	9,298,170	730,471.45		