

3. The parties agreed that the 2000 actual value of the subject property should be reduced to:

Reference attached Stipulations.

4. The Board concurs with the Stipulations.

ORDER:

Respondent is ordered to reduce the 2000 actual value of the subject property, as set forth above.

The Denver County Assessor is directed to change his records accordingly.

DATED/MAILED this 30th day of August, 2002.

This decision was put on the record

August 29, 2002

BOARD OF ASSESSMENT APPEALS

Karen E Hart

Karen E. Hart


I hereby certify that this is a true and correct copy of the decision of the Board of Assessment Appeals

Debra A. Baumbach,

Debra A. Baumbach

Penny S. Bunnell
Penny S. Bunnell

Docket Numbers: 37076, 37077, 37078, 37079, 37080, 37081, 37082, 37083, 37084, 37085, 37086, 37087, 37088



RECEIVED
02 AUG 29 PM 12: 30
STATE OF COLORADO
BD OF ASSESSMENT APPEALS

BOARD OF ASSESSMENT APPEALS STATE OF COLORADO 1313 Sherman Street, Room 315 Denver, Colorado 80203	
Petitioner: SAFEWAY, INC. v. Respondent: DENVER COUNTY BOARD OF EQUALIZATION	Docket Numbers: 37076, 37077, 37078, 37079, 37080, 37081, 37082, 37083, 37084, 37085, 37086, 37087, 37088
Attorneys for Denver County Board of Equalization J. Wallace Wortham, Jr. #5969 City Attorney Alice J. Major #19454 Assistant City Attorney 1437 Bannock Street, Room 353 Denver, Colorado 80203 Telephone: 720-913-3275 Facsimile: 720-913-3180	Schedule Numbers: 283 512 002, 132 690 447, 132 690 264, 132 690 629, 270 379 001, 322 768 000, 132 690 561, 322 665 000, 322 931 000, 274 866 003, 256 825 001, 265 770 008, 132 690 165
STIPULATION (As To Tax Year 2000 Actual Value)	

Petitioner, SAFEWAY, INC., and Respondent, Denver Board of Equalization, hereby enter into this Stipulation regarding the tax year 2000 valuation of the subject properties, and jointly move the Board of Assessment Appeals to enter its order based on this Stipulation.

The Petitioner and Respondent agree and stipulate as follows:

1. The properties subject to this Stipulation are described as follows and as set forth in the County Schedule Numbers and the Attachments to this Stipulation.

See Attachment A.


2. The subject properties are classified as personal property.

3. Attachment B reflects the actual values of the subject properties, as assigned by the Assessor for tax year 2000.
4. Attachment C reflects the actual values of the subject properties after a timely appeal, as assigned by the Board of Equalization.
5. After further review and negotiation, the Petitioner and Respondent agree to the tax year 2000 actual values of the subject properties, as shown on Attachment D.
6. The valuations, as established on Attachment D, shall be binding with respect only to tax year 2000.
7. Brief narrative as to why the reduction was made:

To remove items of personal property that were not at the various locations as of the tax year 2000 assessment date.

8. A hearing has not been scheduled before the Board of Assessment Appeals.

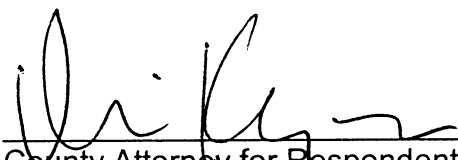
DATED this 27th day of August, 2002.



Alan Poe
Attorney for Petitioner

Address:

Holland & Hart LLP
8390 E. Crescent Pkwy, Suite 400
Greenwood Village, CO 80111
Telephone: 303-290-1616



County Attorney for Respondent
Board of Equalization

Address:

Alice J. Major #19454
1437 Bannock Street, Room 353
Denver, Colorado 80202
Telephone: 720-913-3275
Facsimile: 720-913-3180

Docket Nos: 37076, 37077, 37078, 37079, 37080, 37081, 37082, 37083, 37084, 37085, 37086, 37087, 37088

**SAFEWAY, INC
ATTACHMENT A
DOCKET NUMBER & COUNTY SCHEDULE NUMBER LISTING
TAX YEAR 2000**

DOCKET NUMBER	COUNTY SCHEDULE #	SAFEWAY STORE #	STORE ADDRESS
37076	283 512 002	2246	757 E. 20th Ave.
37077	132 690 447	2201	4860 Pecos St.
37078	132 690 264	2135	6220 E. 14th Ave.
37079	132 690 629	1463	2122 S. Marion St.
37080	270 379 001	29	4950 E. Hampden Ave.
37081	322 768 000	1267	6460 E. Yale Ave.
37082	132 690 561	1248	2660 Federal Bv.
37083	322 665 000	1145	1955 S. Sheridan Bv.
37084	322 931 000	1115	7150 Leetsdale Dr.
37085	274 866 003	1038	1653 S. Colorado Bv.
37086	256 825 001	244	3800 W. 44th Ave.
37087	265 770 008	141	4874 Chambers Rd.
37088	132 690 165	100	3110 E. 1st Ave.

**SAFEWAY, INC
ATTACHMENT B
ACTUAL VALUES, AS ASSIGNED BY THE ASSESSOR
TAX YEAR 2000**

DOCKET NUMBER	COUNTY SCHEDULE #	SAFEWAY STORE #	STORE ADDRESS	FURNITURE	EQUIPMENT	AFFIXED	TOTAL
37076	283 512 002	2246	757 E. 20th Ave.	\$ 31,355	\$ 1,109,124	\$ 6,488	\$ 1,146,967
37077	132 690 447	2201	4860 Pecos St.	\$ 6,521	\$ 413,464	\$ 1,902	\$ 421,887
37078	132 690 264	2135	6220 E. 14th Ave.	\$ 4,655	\$ 558,208	\$ 10,421	\$ 573,284
37079	132 690 629	1463	2122 S. Marion St.	\$ 31,422	\$ 1,072,965	\$ 24,848	\$ 1,129,235
37080	270 379 001	29	4950 E. Hampden Ave.	\$ 3,816	\$ 395,821	\$ 21,045	\$ 420,682
37081	322 768 000	1267	6460 E. Yale Ave.	\$ 36,730	\$ 1,008,184	\$ 23,491	\$ 1,068,405
37082	132 690 561	1248	2660 Federal Bv.	\$ 17,834	\$ 520,350	\$ 22,279	\$ 560,463
37083	322 665 000	1145	1955 S. Sheridan Bv.	\$ 30,531	\$ 971,662	\$ 31,664	\$ 1,033,857
37084	322 931 000	1115	7150 Leetsdale Dr.	\$ 38,919	\$ 983,065	\$ 39,687	\$ 1,061,671
37085	274 866 003	1038	1653 S. Colorado Bv.	\$ 8,810	\$ 675,440	\$ 15,238	\$ 699,488
37086	256 825 001	244	3800 W. 44th Ave.	\$ 5,583	\$ 615,336	\$ 6,419	\$ 627,338
37087	265 770 008	141	4874 Chambers Rd.	\$ 1,995	\$ 654,618	\$ 2,006	\$ 658,619
37088	132 690 165	100	3110 E. 1st Ave.	\$ 1,768	\$ 359,888	\$ 2,704	\$ 364,360

SAFEWAY, INC
ATTACHMENT C
ACTUAL VALUES, AS ASSIGNED BY THE BOARD OF EQUALIZATION AFTER A TIMELY APPEAL
TAX YEAR 2000

DOCKET NUMBER	COUNTY SCHEDULE #	SAFEWAY STORE #	STORE ADDRESS	FURNITURE	EQUIPMENT	AFFIXED	TOTAL
37076	283 512 002	2246	757 E. 20th Ave.	\$ 31,355	\$ 1,109,124	\$ 6,488	\$ 1,146,967
37077	132 690 447	2201	4860 Pecos St.	\$ 6,521	\$ 413,464	\$ 1,902	\$ 421,887
37078	132 690 264	2135	6220 E. 14th Ave.	\$ 4,655	\$ 558,208	\$ 10,421	\$ 573,284
37079	132 690 629	1463	2122 S. Marion St.	\$ 31,422	\$ 1,072,965	\$ 24,848	\$ 1,129,235
37080	270 379 001	29	4950 E. Hampden Ave.	\$ 3,816	\$ 395,821	\$ 21,045	\$ 420,682
37081	322 768 000	1267	6460 E. Yale Ave.	\$ 36,730	\$ 1,008,184	\$ 23,491	\$ 1,068,405
37082	132 690 561	1248	2660 Federal Bv.	\$ 17,834	\$ 520,350	\$ 22,279	\$ 560,463
37083	322 665 000	1145	1955 S. Sheridan Bv.	\$ 30,531	\$ 971,662	\$ 31,664	\$ 1,033,857
37084	322 931 000	1115	7150 Leetsdale Dr.	\$ 38,919	\$ 983,065	\$ 39,687	\$ 1,061,671
37085	274 866 003	1038	1653 S. Colorado Bv.	\$ 8,810	\$ 675,440	\$ 15,238	\$ 699,488
37086	256 825 001	244	3800 W. 44th Ave.	\$ 5,583	\$ 615,336	\$ 6,419	\$ 627,338
37087	265 770 008	141	4874 Chambers Rd.	\$ 1,995	\$ 654,618	\$ 2,006	\$ 658,619
37088	132 690 165	100	3110 E. 1st Ave.	\$ 1,768	\$ 359,888	\$ 2,704	\$ 364,360

SAFeway, INC
ATTACHMENT D
ACTUAL VALUES, AS AGREED BY ALL PARTIES
TAX YEAR 2000

DOCKET	COUNTY	SAFeway						
NUMBER	SCHEDULE #	STORE #	STORE ADDRESS	FURNITURE	EQUIPMENT	AFFIXED	TOTAL	
37076	283 512 002	2246	757 E. 20th Ave.	\$ -	\$ 1,053,716	\$ 48,292	\$ 1,102,008	
37077	132 690 447	2201	4860 Pecos St.	\$ -	\$ 404,729	\$ 7,967	\$ 412,696	
37078	132 690 264	2135	6220 E. 14th Ave.	\$ -	\$ 481,832	\$ 64,498	\$ 546,330	
37079	132 690 629	1463	2122 S. Marion St.	\$ -	\$ 968,741	\$ 135,379	\$ 1,104,120	
37080	270 379 001	29	4950 E. Hampden Ave.	\$ 880	\$ 352,851	\$ 54,323	\$ 408,054	
37081	322 768 000	1267	6460 E. Yale Ave.	\$ -	\$ 851,233	\$ 121,521	\$ 972,754	
37082	132 690 561	1248	2660 Federal Bv.	\$ 352	\$ 387,956	\$ 112,849	\$ 501,157	
37083	322 665 000	1145	1955 S. Sheridan Bv.	\$ -	\$ 779,316	\$ 117,670	\$ 896,986	
37084	322 931 000	1115	7150 Leetsdale Dr.	\$ 38,919	\$ 983,065	\$ 39,687	\$ 1,061,671	
37085	274 866 003	1038	1653 S. Colorado Bv.	\$ -	\$ 601,283	\$ 79,764	\$ 681,047	
37086	256 825 001	244	3800 W. 44th Ave.	\$ 36	\$ 526,104	\$ 57,185	\$ 583,325	
37087	265 770 008	141	4874 Chambers Rd.	\$ 327	\$ 578,784	\$ 75,024	\$ 654,135	
37088	132 690 165	100	3110 E. 1st Ave.	\$ 1,768	\$ 359,888	\$ 2,704	\$ 364,360	